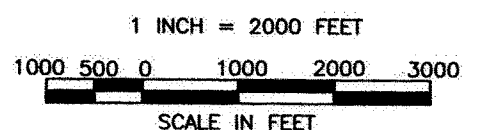
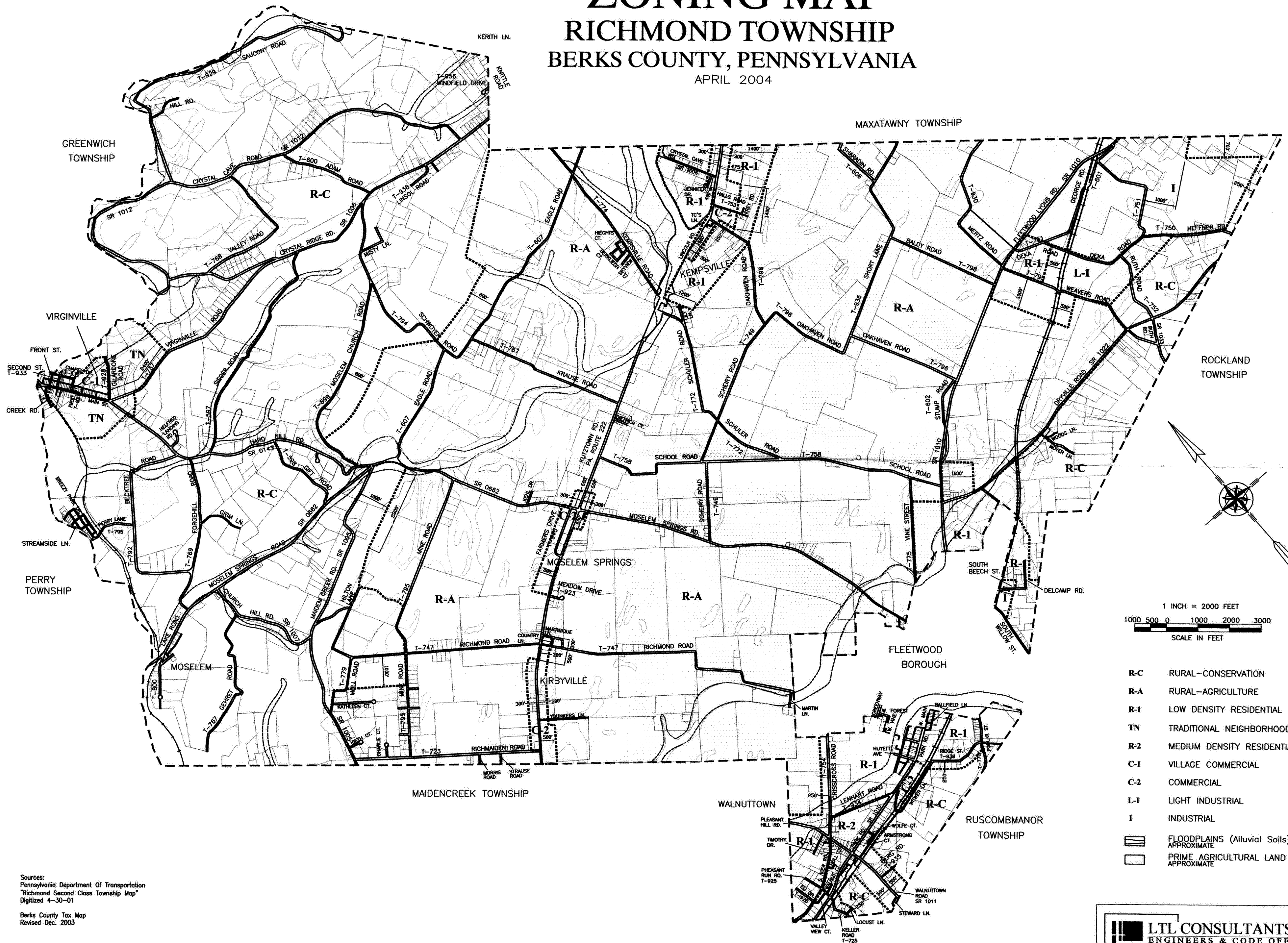




ZONING MAP

RICHMOND TOWNSHIP

BERKS COUNTY, PENNSYLVANIA

APRIL 2004



- R-C RURAL-CONSERVATION
- R-A RURAL-AGRICULTURE
- R-1 LOW DENSITY RESIDENTIAL
- TN TRADITIONAL NEIGHBORHOOD
- R-2 MEDIUM DENSITY RESIDENTIAL
- C-1 VILLAGE COMMERCIAL
- C-2 COMMERCIAL
- L-1 LIGHT INDUSTRIAL
- I INDUSTRIAL
-  FLOODPLAINS (Alluvial Soils) APPROXIMATE
-  PRIME AGRICULTURAL LAND APPROXIMATE

Sources:
 Pennsylvania Department Of Transportation
 "Richmond Second Class Township Map"
 Digitized 4-30-01

Berks County Tax Map
 Revised Dec. 2003

LTL CONSULTANTS, LTD.
 ENGINEERS & CODE OFFICIALS
 P.O. BOX 241
 ONE TOWN CENTRE DRIVE
 OLEY, PA 19547
 (610) 987-9290